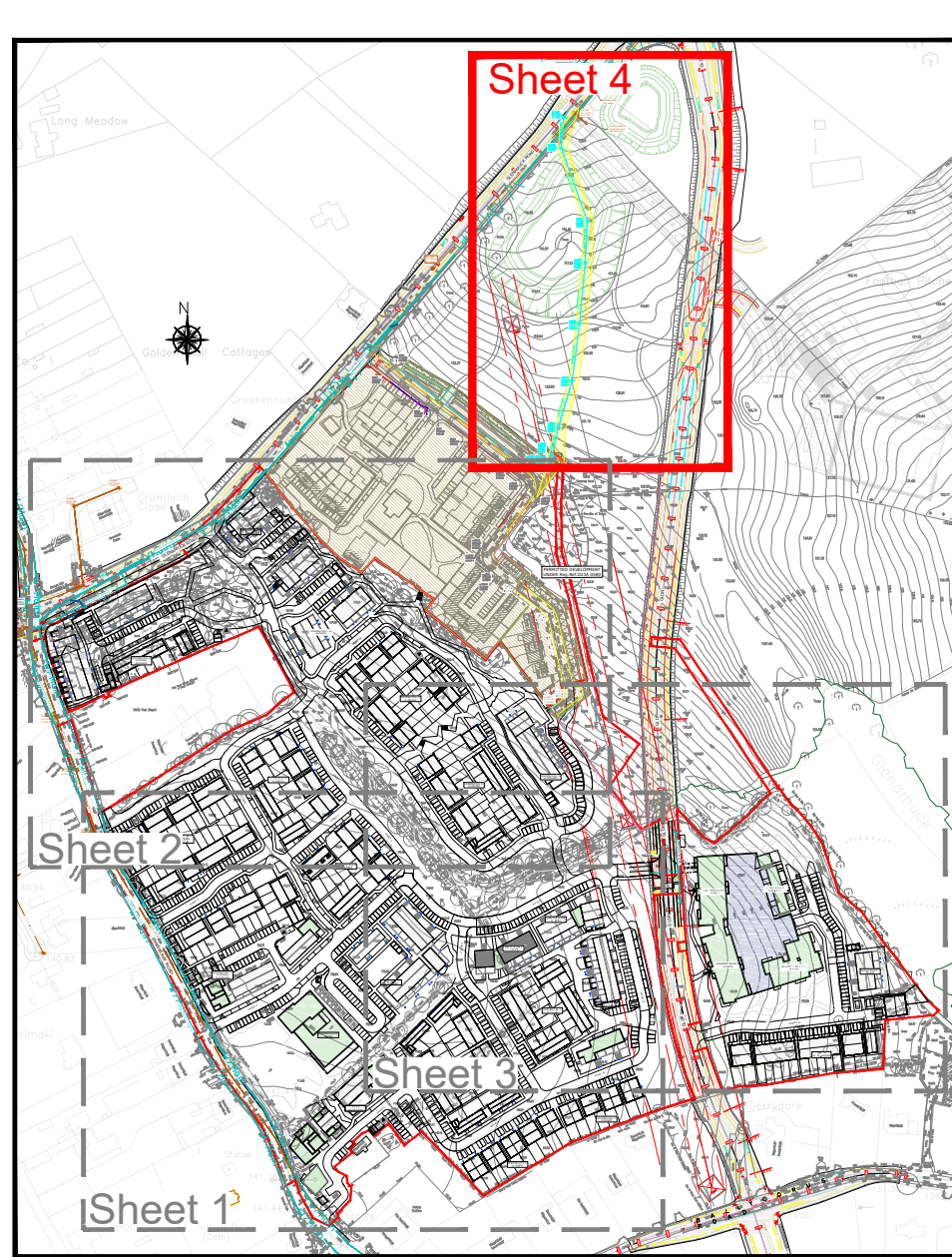
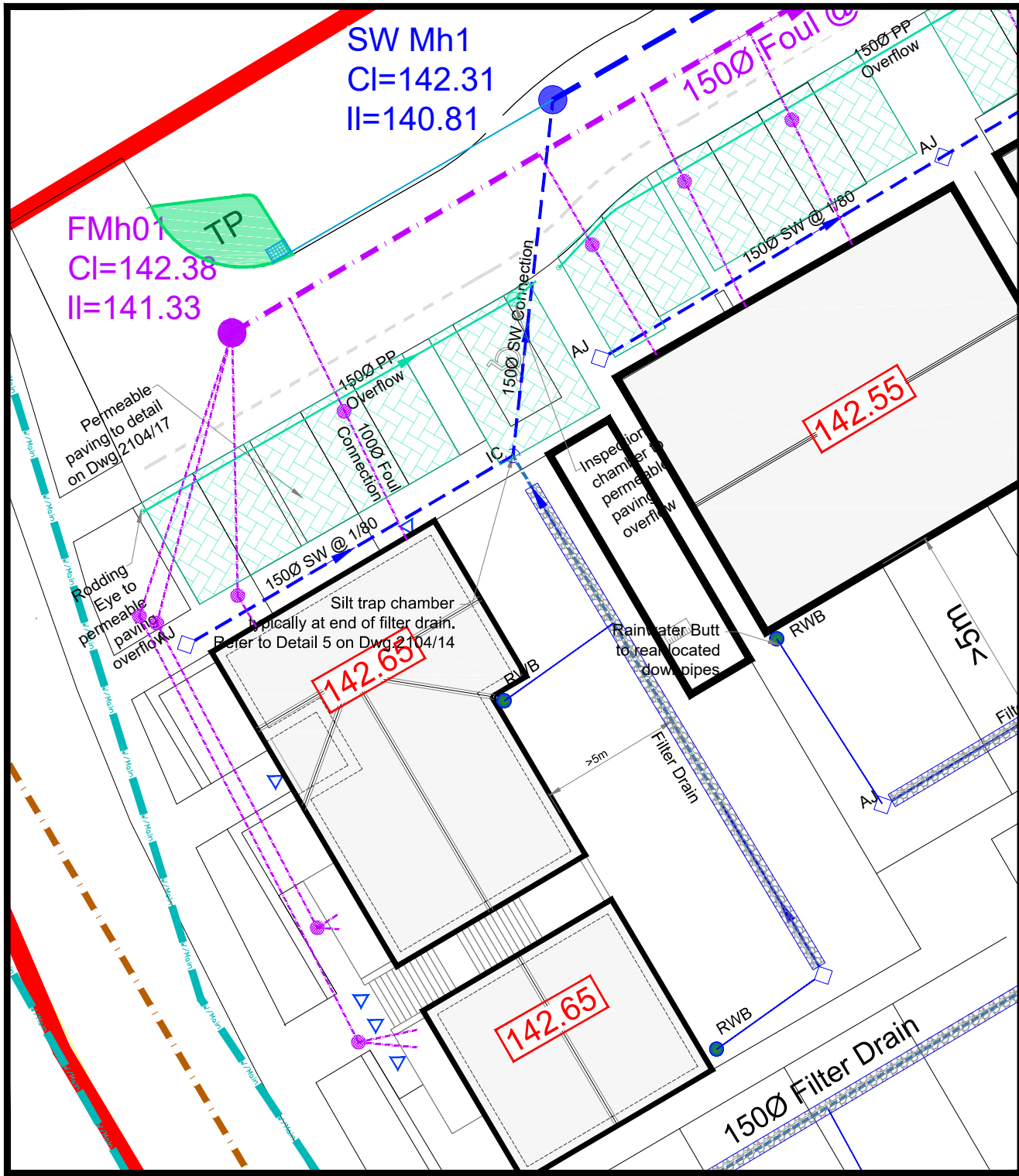
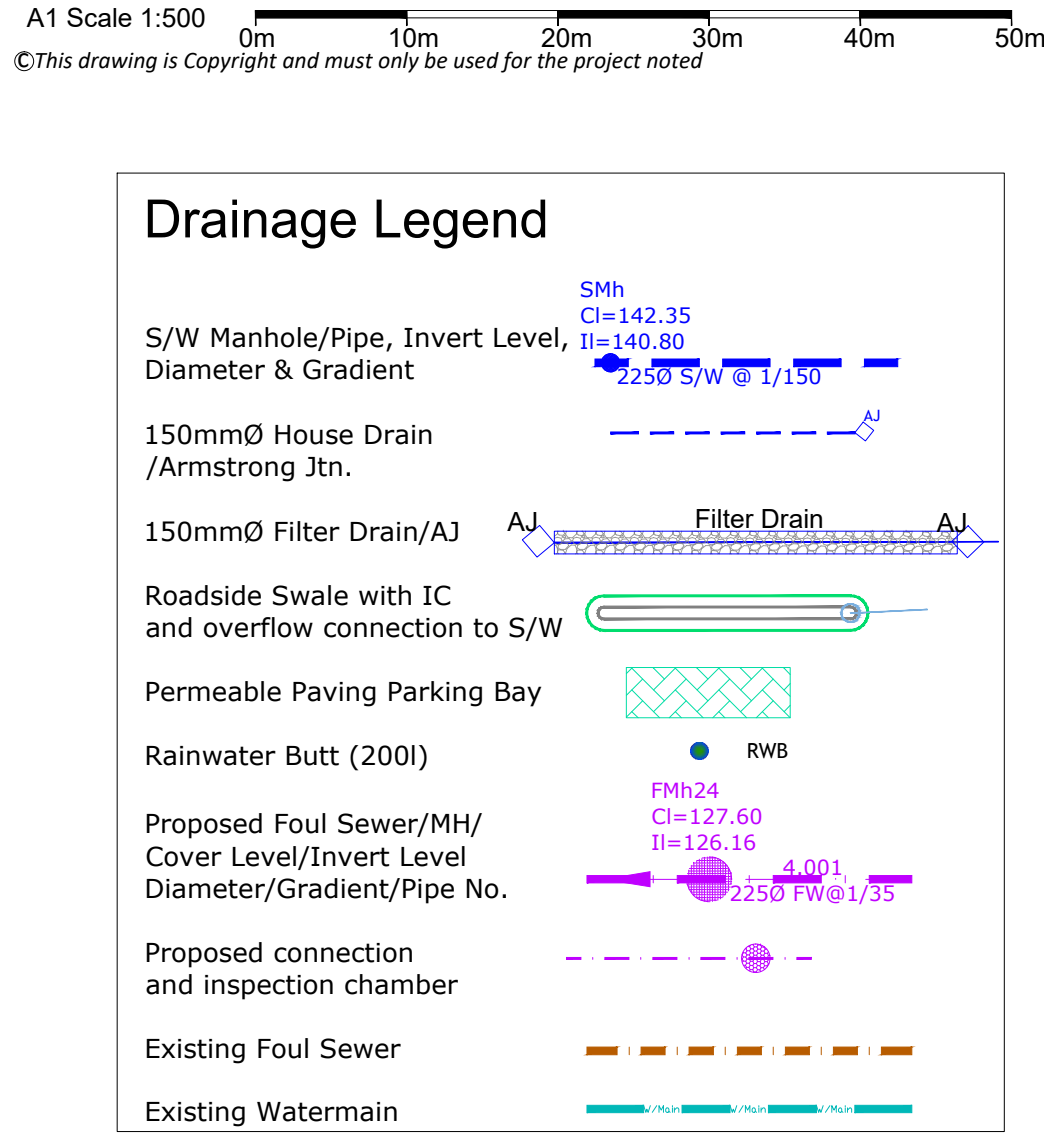


Existing Drainage to Public Road
Scale 1:500



Key Plan
A1 Scale 1:5000



Inset A- Typical House Drainage
(Refer to Dwg.No.2104C/303 for location)
Scale 1:250

S/W Notes:

1. Read this drawing in conjunction with all other relevant Engineers and Architects drawings.
2. Do not scale this drawing, use only written dimensions.
3. Do not set out from this drawing unless specifically confirmed by the Engineers beforehand.
4. All levels shown are to Malin Head datum (mOD).
5. The contractor is to check all service connections before commencing any site development works.
6. The Engineer is to be informed of discrepancies that may arise before the contractor commences any site development works, if in doubt - ask!
7. Manhole and road gully details to comply with Greater Dublin Regional Code of practice for Drainage Works.
8. Refer also to the Manhole details drawing/s provided for further information.
9. Where cover to pipes is less than 1.2m in roads, 1.0m in public areas and 0.9m in grassed/landscaped areas, surround the pipe 150mm of concrete.

THIS IS A PLANNING DRAWING ONLY
AND CANNOT BE USED FOR CONSTRUCTION PURPOSES

REV. DATE DESCRIPTION

ROGER MULLARKEY & ASSOCIATES
Consulting Structural and Civil Engineers

Duncreevan, Kilcock, Co.Kildare
Tel: +353 1 610 3755 Mob: +353 87 232 4917
E-mail: info@rmullarkey.ie www.rmullarkey.ie

Project

KILTERNAN VILLAGE LRD

Drawing Title
**S/W DRAINAGE LAYOUT
SHEET 4**

Architect
**MCORM
Architects**

Date	Drawn By	Scales	Dwg.No.	Stage	Rev
Oct'23	RM	1:500 @A1	2104C/306	LRD STAGE 3	